SCHEDULE A7-1: Bigwin Island
Setback and Vegetative Buffer Areas

Township of Lake of Bays Official Plan

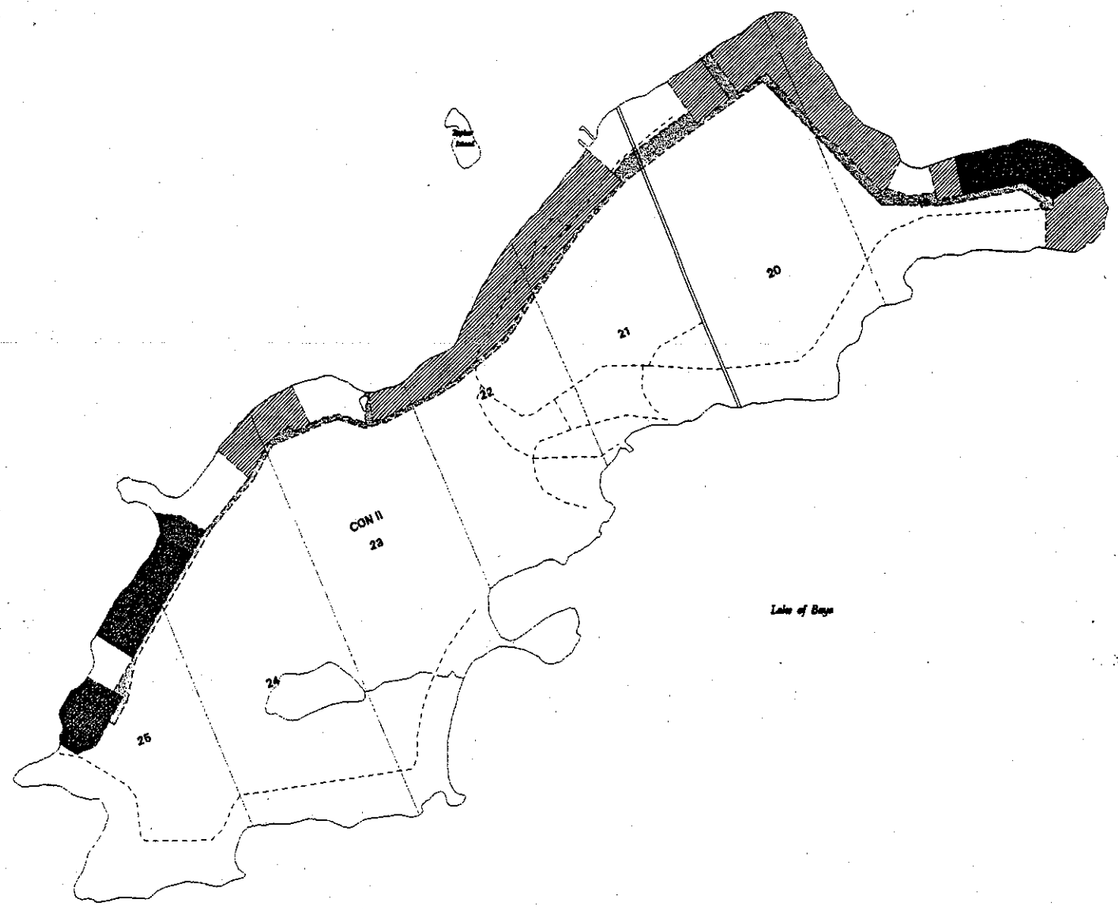

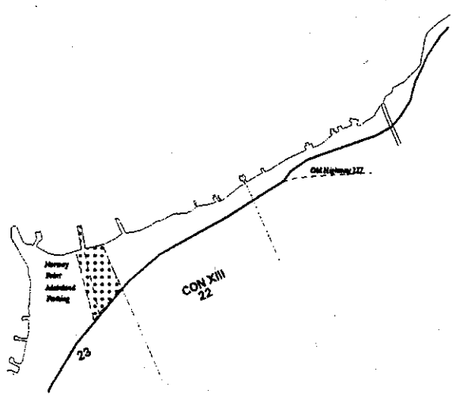



Not to scale

Date: December 14, 1999

Do not rely on it as being a precisely indentor of landmark or features, nor as a guide for navigation. Land tenure is subject to change without notice. More detailed information related to property boundaries and ownership patterns may be obtained on the local registry office.

Metric

Mapping by MNR Survey Services Ont. Resources