SCHEDULE A7: Waterfront Special Policy Area
Bigwin Island
Township of Lake of Bays Official Plan

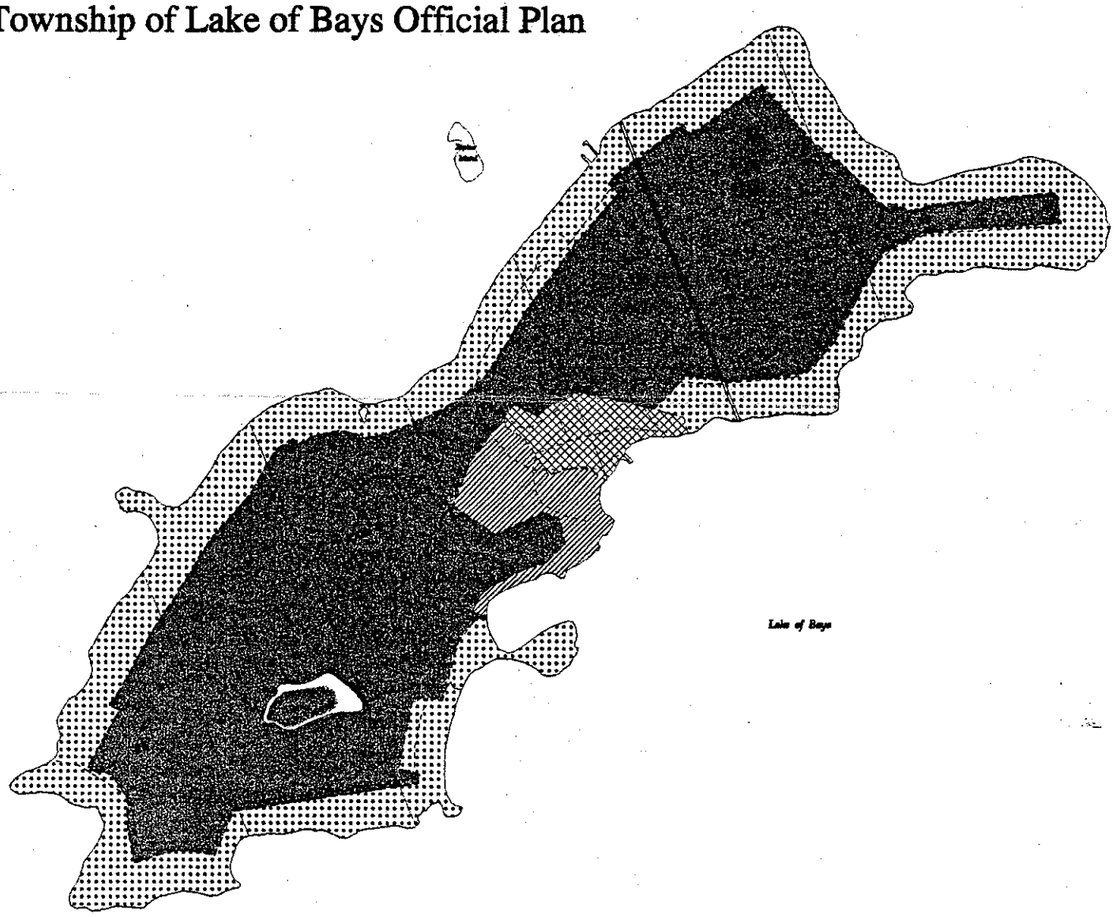

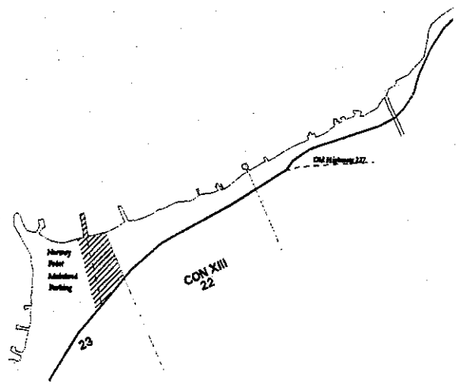

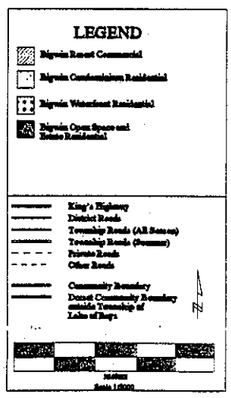

Not to scale

Date: December 14, 1999

NOTE: This map is illustrative only. Do not rely on it as being a precise indicator of location of features, nor as a guide for navigation. Land tenure is subject to change without notice. Seek detailed information relevant to property boundaries and ownership in future may be obtained at the local registry office.

MMM